

HIGHWAY MAP OF ASHLAND COUNTY OHIO

Map Prepared by
Office of Ashland County Engineer
Edward J. Meixner, P.E., P.S.

1511 Cleveland Ave.
Ashland, Ohio 44805
419/282-4281
County Hwy. Garage 419/281-2021
www.ashlandcounty.org

- LEGEND**
- Interstate Highways
 - U.S. Highways
 - State Highways
 - County Highways
 - Township Highways

- POINTS OF INTEREST**
- 1 Black River School
 - 2 Mapleton School
 - 3 Ashland County Airport
 - 4 Byers Woods
 - 5 Heartland Home
 - 6 Ashland County West Holmes Career Center
 - 7 Hillsdale Schools
 - 8 Mohican Resort & Conference Center
 - 9 Johnny Appleseed Outdoor Drama
 - 10 Copus Monument
 - 11 Pine Hill - Crall Woods
 - 12 River Walk Natural Area
 - 13 Black Fork Bottoms Hunting Area
 - 14 Wally Road Scenic Byway

ROAD AND HOUSE NUMBERING

County and township roads are numbered according to a grid system designated by the numbered index appearing along the county boundaries. The grid interval is nominally one mile. Roads running east and west are assigned an even number and roads running north and south are assigned an odd number. For example, Twp. Rd. 150 runs east and west and lies approximately 1.5 miles south of the north county line. Roads ending in "75" are diagonal or meandering roads. These roads do not fit the grid system, but their general location can be determined using either the horizontal or vertical grid indexes. State and federal highways do not conform to this system.

House numbers are assigned using the same grid numbering system.



POPULATIONS - 2000 CENSUS

County of Ashland	52,523
City of Ashland	21,249
Loudonville	2,906
Perrysville	816
Jeromesville	478
Hayesville	348
Savannah	372
Bailey Lakes	397
Polk	357
Mifflin	144

ROAD MILEAGE

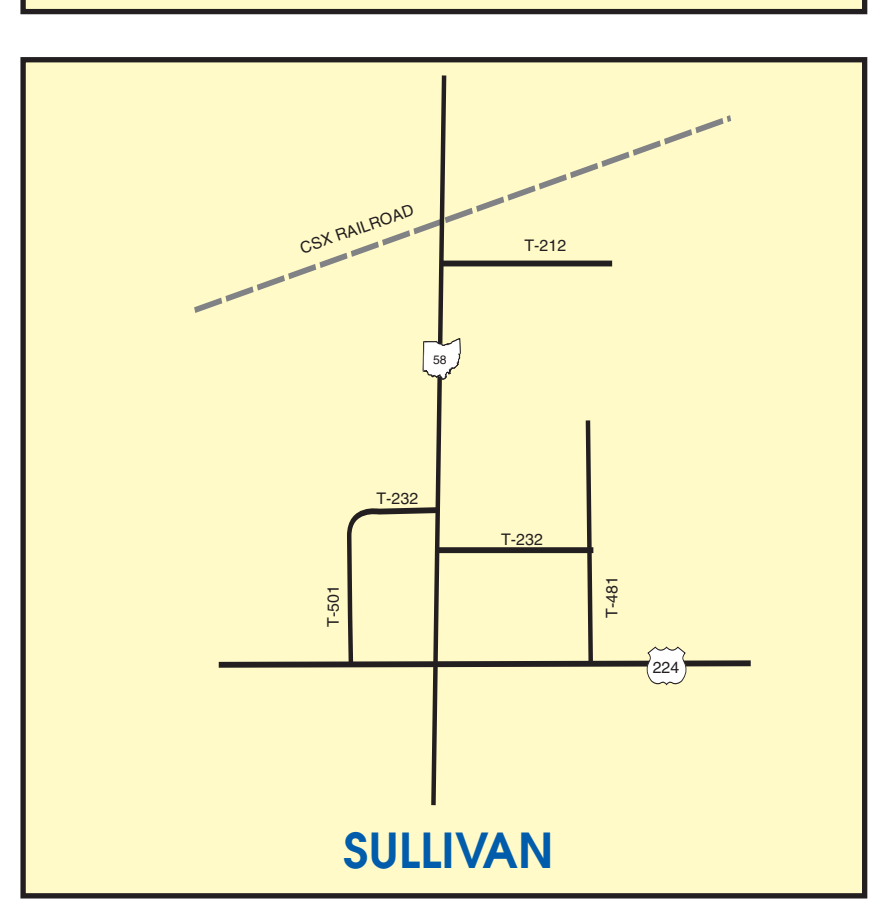
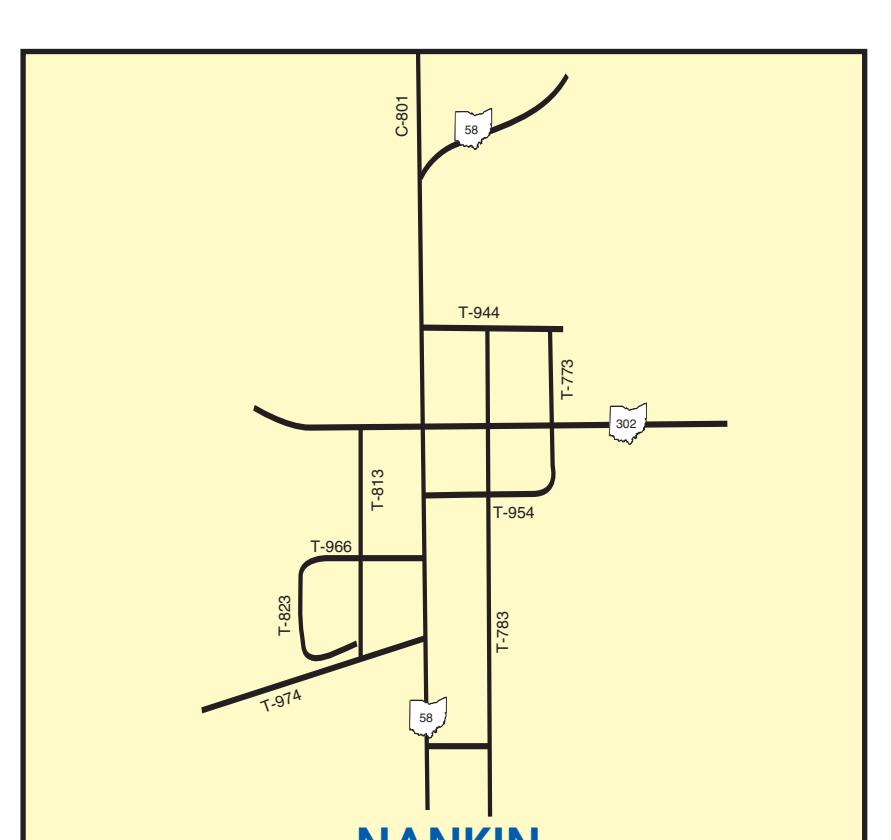
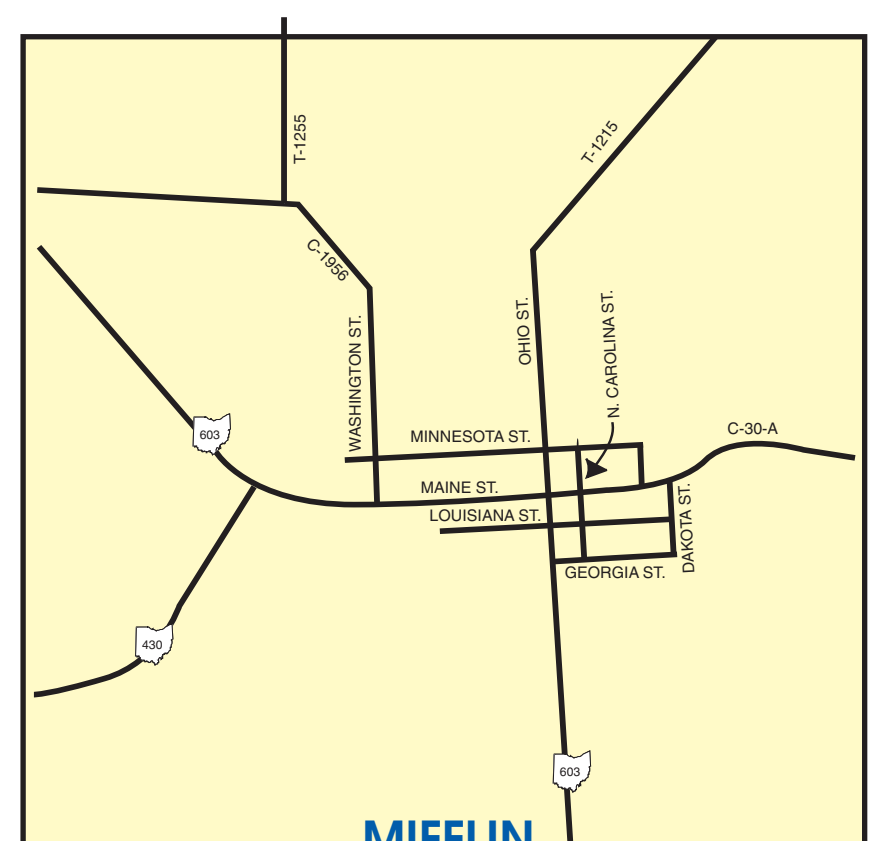
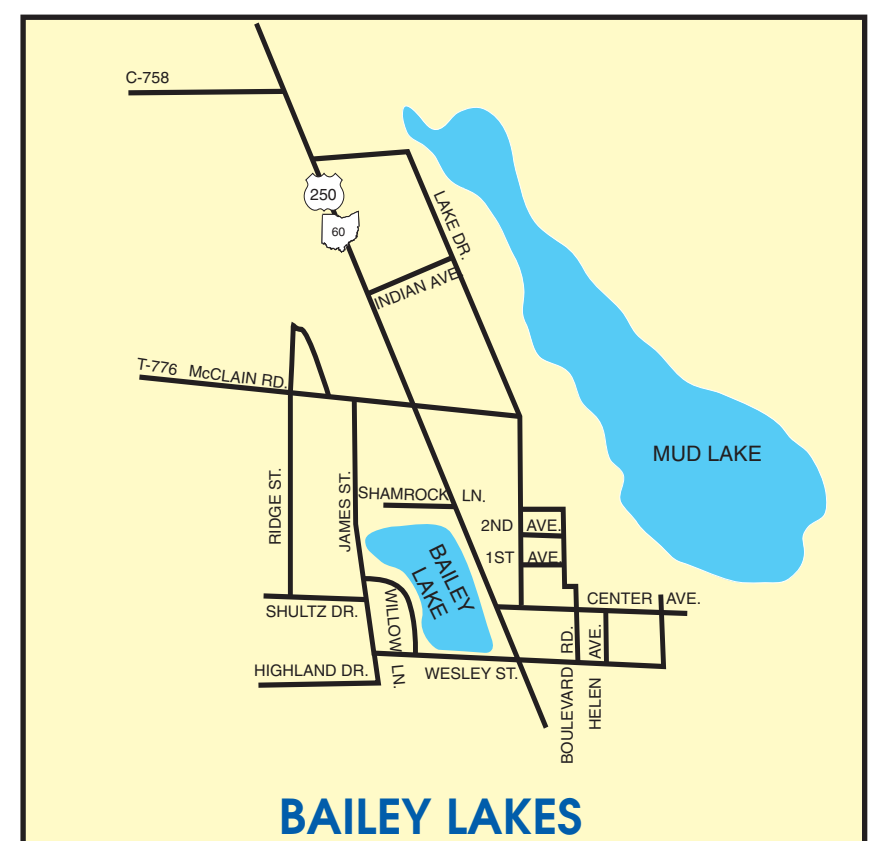
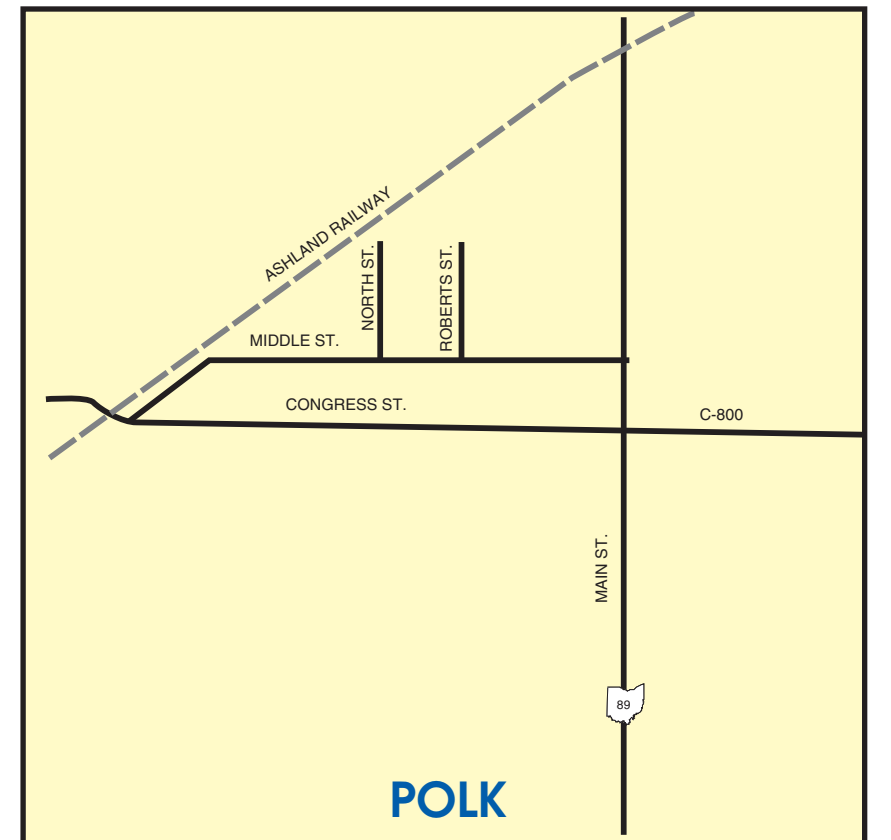
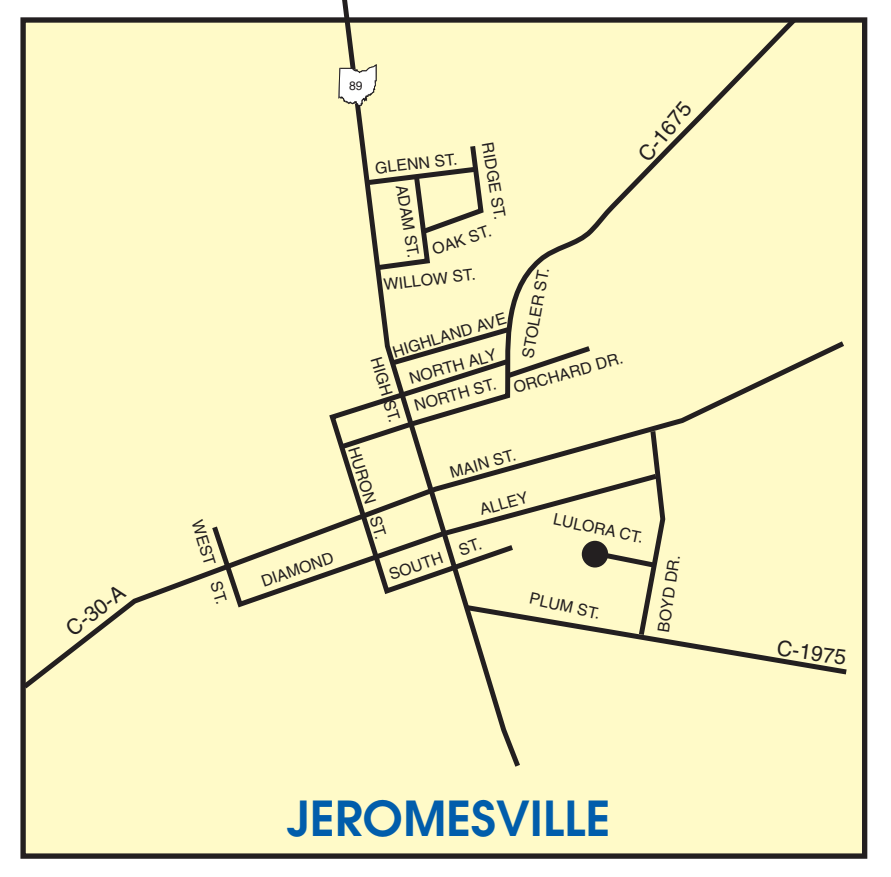
State & Federal Roads	247 MILES
County Roads	283 MILES
Township Roads	408 MILES
Total Roads	938 MILES

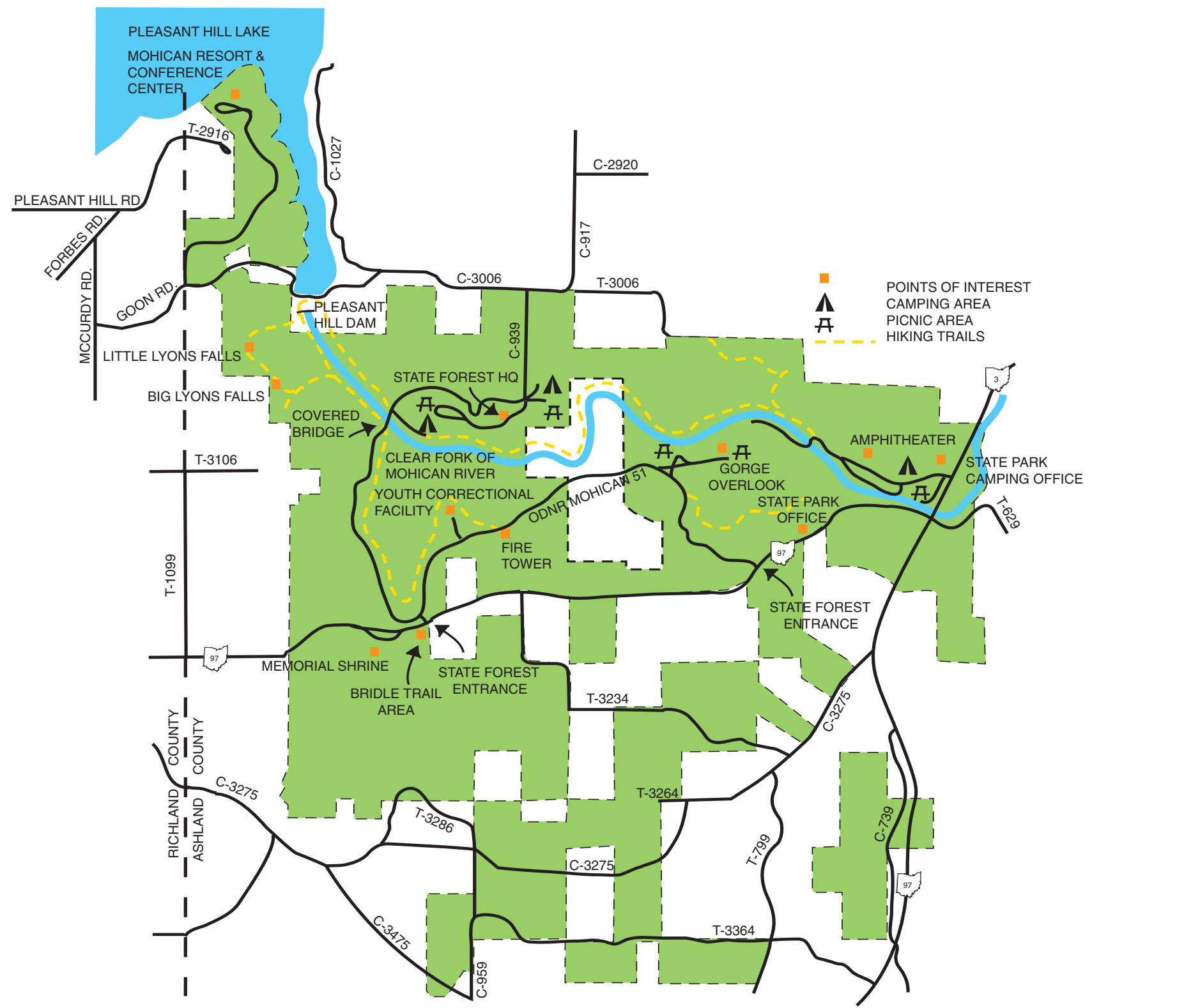
County Bridges (10' span or over) 238
Area of Ashland County 403 SQ. MILES

GEOGRAPHICAL LOCATION


Court House - City of Ashland
Latitude - 40° 52' - 07.8" North
Longitude - 82° 19' - 02.6" West

Elevation Court House - Ashland 1090
Elevation Central Park - Loudonville 985
Elevation Nova Village (center) 1130
Elevation High point one mile south of Widonville on State Rt. 511 1410
Elevation Low point - Mohican River at east line of County 900





Mohican-Memorial State Forest & Mohican State Park



**Ashland County Ohio
HIGHWAY MAP
2006**

Ray Family Farm courtesy of the Ashland County Barms & Rural Heritage Society. This image was taken as part of a survey conducted to identify and document barn structures in Ashland County.



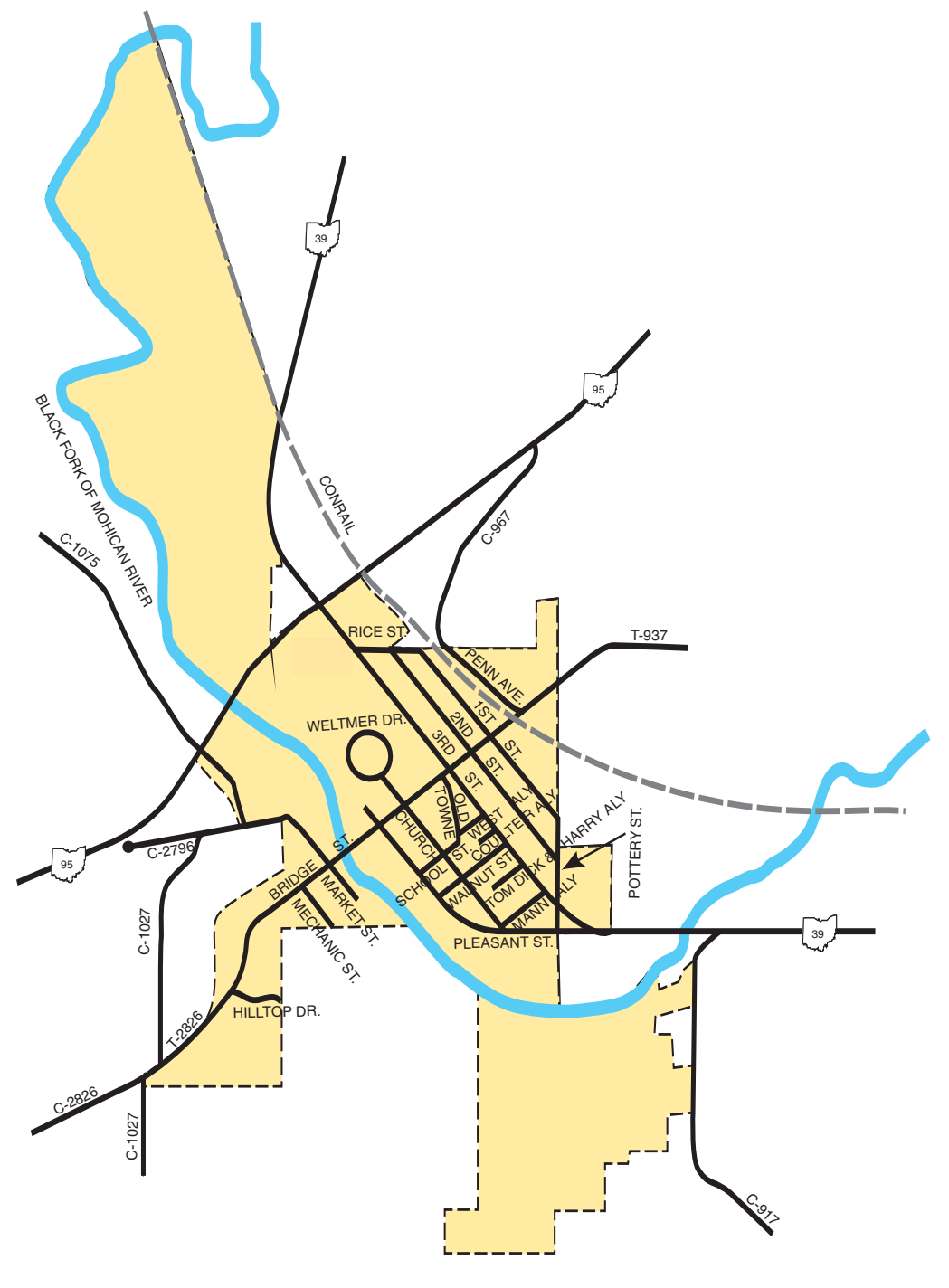
Facts About Ashland County

Ashland County was formed by the Ohio General Assembly on February 24, 1846 from portions of Richland, Wayne, Huron and Lorain Counties. The three northern townships belonged to what was known as the Connecticut Western Reserve and their inclusion in Ashland County was bitterly opposed as the "Rape of the Firelands". Ashland County's southern most boundary line was originally a part of the Greenville Treaty Line, which was signed in 1795. It permitted northeast Ohio to remain as hunting grounds for the Indians. The City of Ashland, formerly known as Uniontown, was laid out in 1815 by William Montgomery. In April of 1846, Ashland was selected over Hayesville as the county seat by a majority of 680 votes.

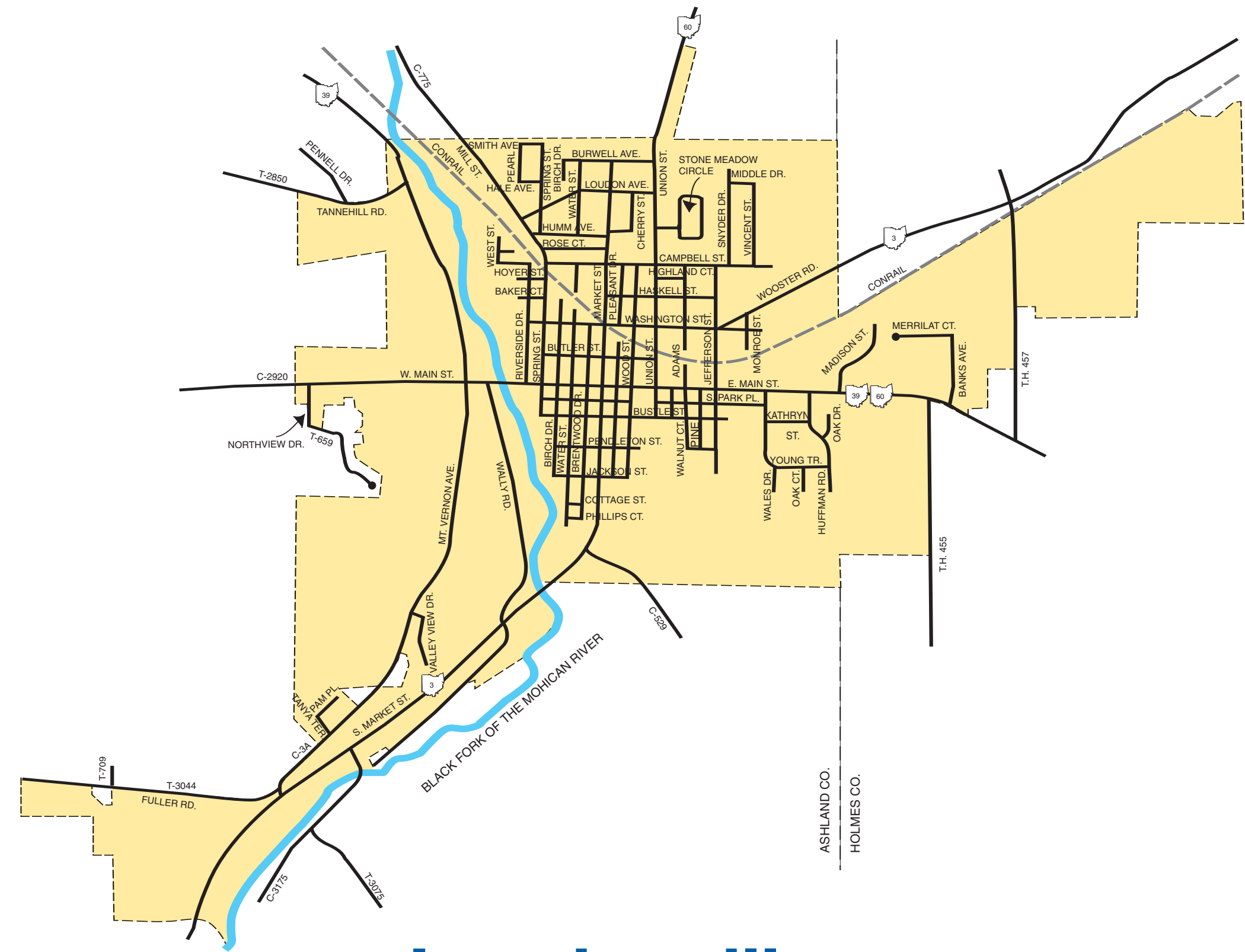
Ashland County is divided by the continental divide into two primary watersheds by a range of uplands extending in a northeasterly direction from the middle portion of Clear Creek Township to the middle portion of Sullivan Township. The lands lying north of this divide are primarily level, sloping gently to the north and draining into Lake Erie. Progressing south from the dividing line, the terrain ranges from gently rolling to rugged and hilly, draining south to the Ohio River. Ashland County, with its many acres of prime agricultural land, is proud of its rural heritage.

Ashland County has excellent outdoor recreational areas such as Charles Mill Reservoir and Pleasant Hill Reservoir, which provide boating, fishing and camping facilities. Mohican State Forest, covering nearly 6,000 acres in Hanover Township, provides numerous activities including camping, canoeing, picnicking, hiking and horseback riding. The Loudonville area, known as "The Camp and Canoe Capital of Ohio" attracts many tourists to the area.

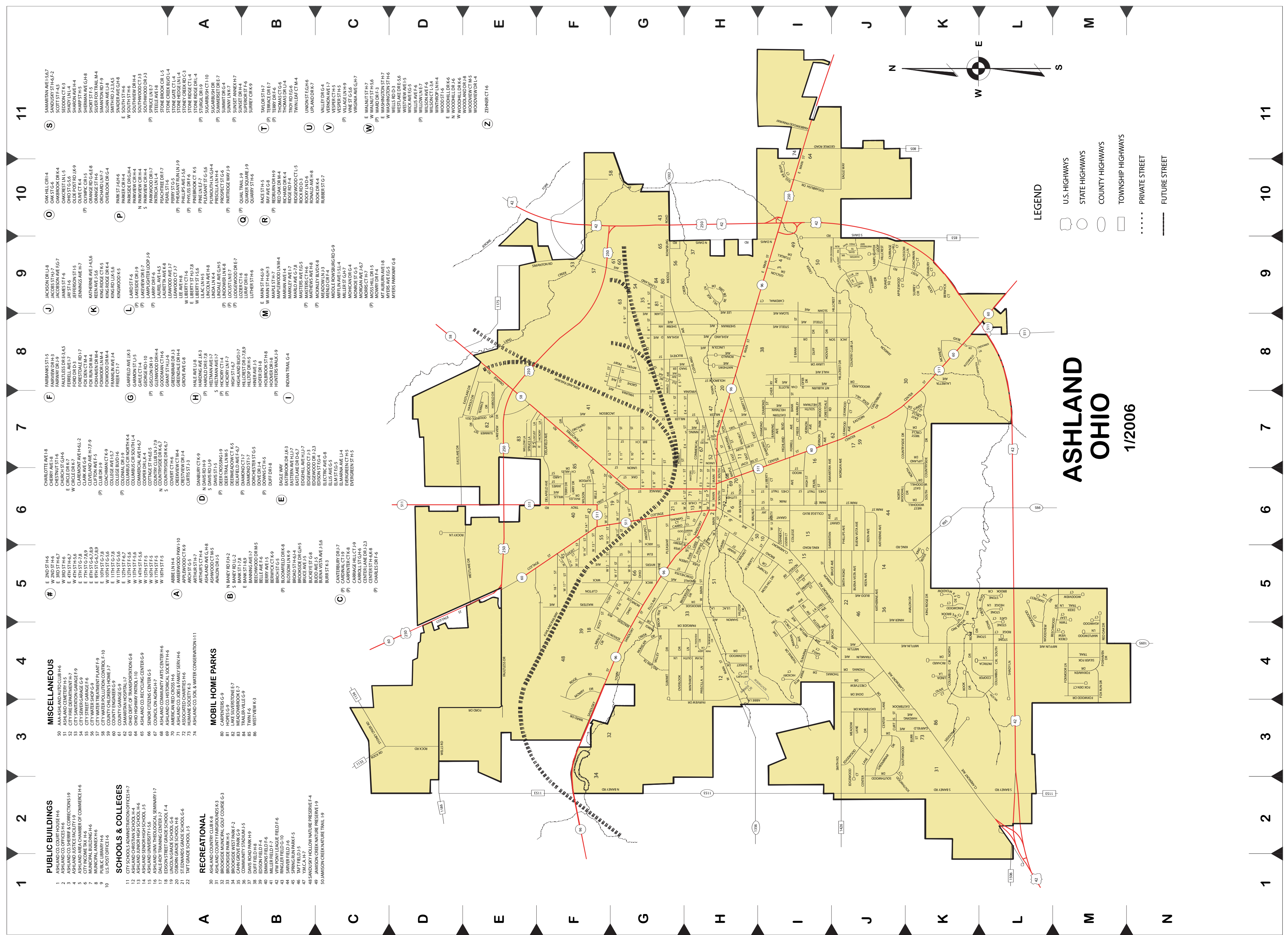
The City of Ashland has gained fame as the "Balloon Capital of the World" with its latex industries. The annual Balloonfest celebrates our world status and is a major attraction to our area. Ashland is also a leader in water pumps, medical supplies, and the publishing of children's books. Ashland University, founded in 1841, brings students from all over the world to study in a safe and beautiful environment.



Perrysville



Loudonville



**ASHLAND
OHIO
1/2006**

- LEGEND**
- U.S. HIGHWAYS
 - STATE HIGHWAYS
 - COUNTY HIGHWAYS
 - TOWNSHIP HIGHWAYS
 - PRIVATE STREET
 - FUTURE STREET

- MISCELLANEOUS**
1. ASHLAND COUNTY CLUB
 2. ASHLAND COUNTY CLUB
 3. ASHLAND COUNTY CLUB
 4. ASHLAND COUNTY CLUB
 5. ASHLAND COUNTY CLUB
 6. ASHLAND COUNTY CLUB
 7. ASHLAND COUNTY CLUB
 8. ASHLAND COUNTY CLUB
 9. ASHLAND COUNTY CLUB
 10. ASHLAND COUNTY CLUB
- SCHOOLS & COLLEGES**
11. CITY SCHOOL DISTRICT
 12. CITY SCHOOL DISTRICT
 13. CITY SCHOOL DISTRICT
 14. CITY SCHOOL DISTRICT
 15. CITY SCHOOL DISTRICT
 16. CITY SCHOOL DISTRICT
 17. CITY SCHOOL DISTRICT
 18. CITY SCHOOL DISTRICT
 19. CITY SCHOOL DISTRICT
 20. CITY SCHOOL DISTRICT
- RECREATIONAL**
21. ASHLAND COUNTY CLUB
 22. ASHLAND COUNTY CLUB
 23. ASHLAND COUNTY CLUB
 24. ASHLAND COUNTY CLUB
 25. ASHLAND COUNTY CLUB
 26. ASHLAND COUNTY CLUB
 27. ASHLAND COUNTY CLUB
 28. ASHLAND COUNTY CLUB
 29. ASHLAND COUNTY CLUB
 30. ASHLAND COUNTY CLUB